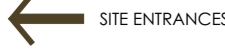


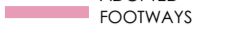





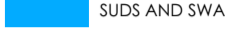

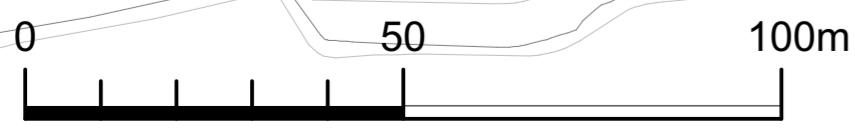
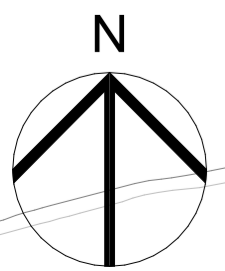


- Key:
-  SITE ENTRANCES
  -  ADOPTED ROAD NETWORK
  -  PROWS
  -  ADOPTED FOOTWAYS
  -  OTHER FOOTWAYS
  -  APARTMENT BUILDINGS
  -  HOUSES + PRIVATE GARDENS
  -  STRATEGIC LANDSCAPING
  -  PROPOSED SUDS AND SWALES
  -  GREEN AMENITY SPACE
  -  CLARE HALL MANOR



MOVEMENT NETWORK PLAN SCALE 1:1000